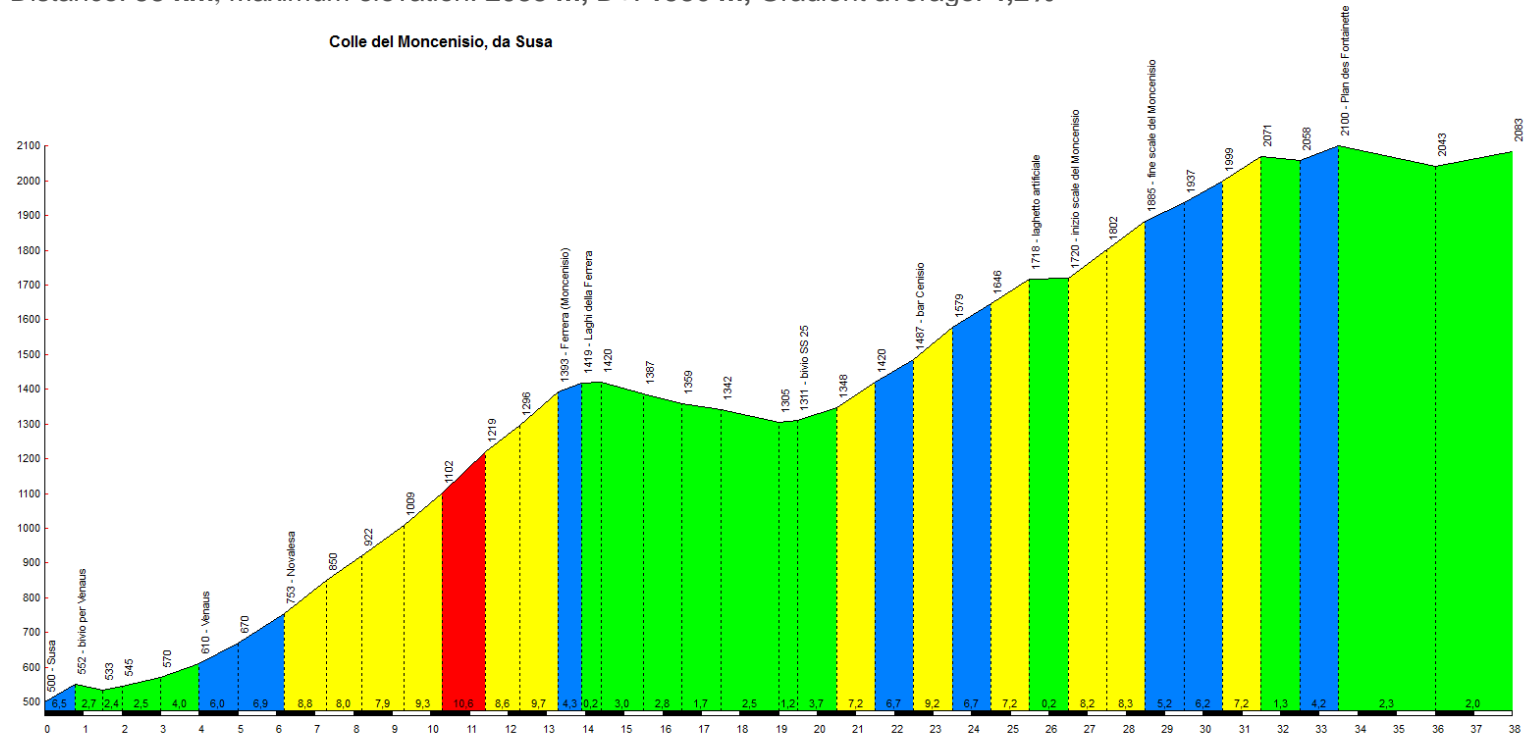


# MONCENISIO

Distance: **38 km**, Maximum elevation: **2083 m**, D+: **1586 m**, Gradient average: **4,2%**

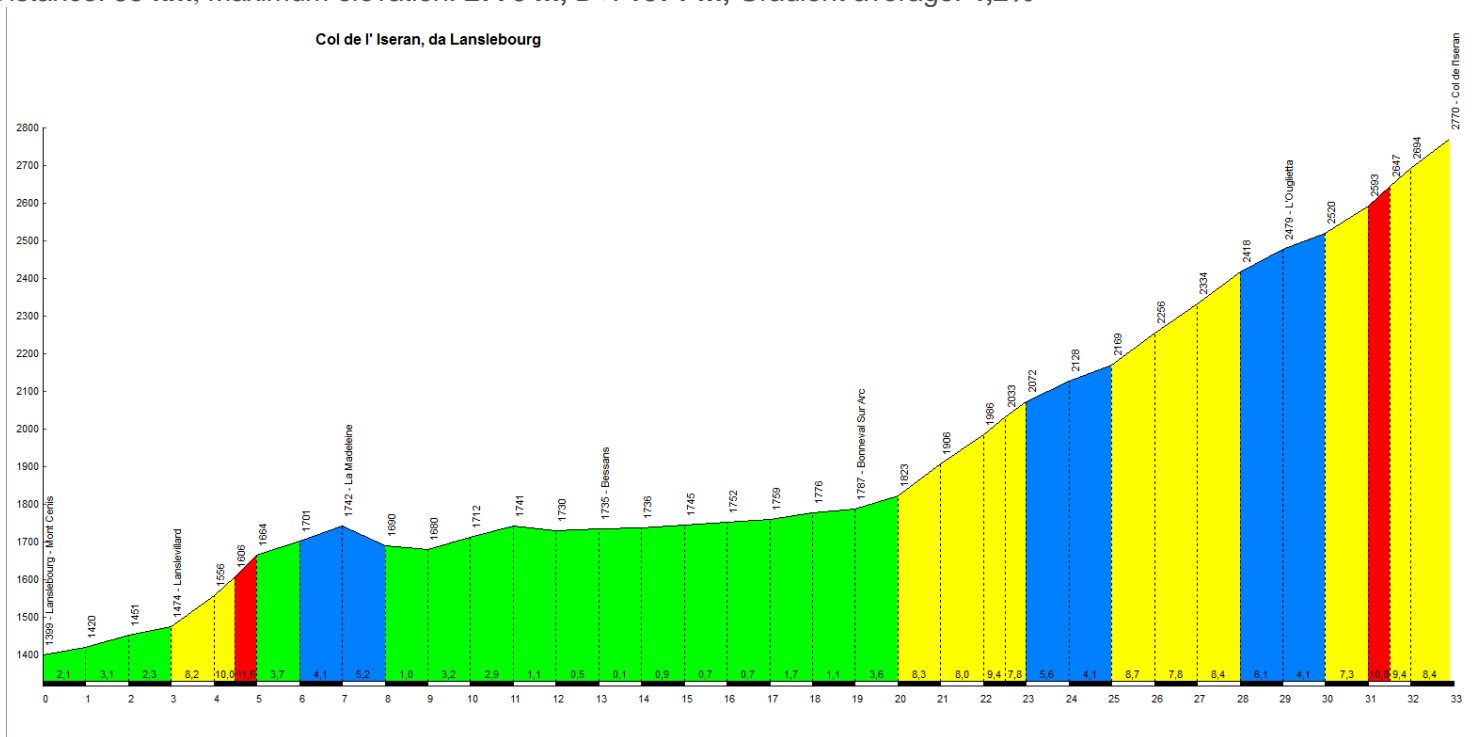
Colle del Moncenisio, da Susa



# COL DE L'ISERAN

Distance: **33 km**, Maximum elevation: **2770 m**, D+: **1371 m**, Gradient average: **4,2%**

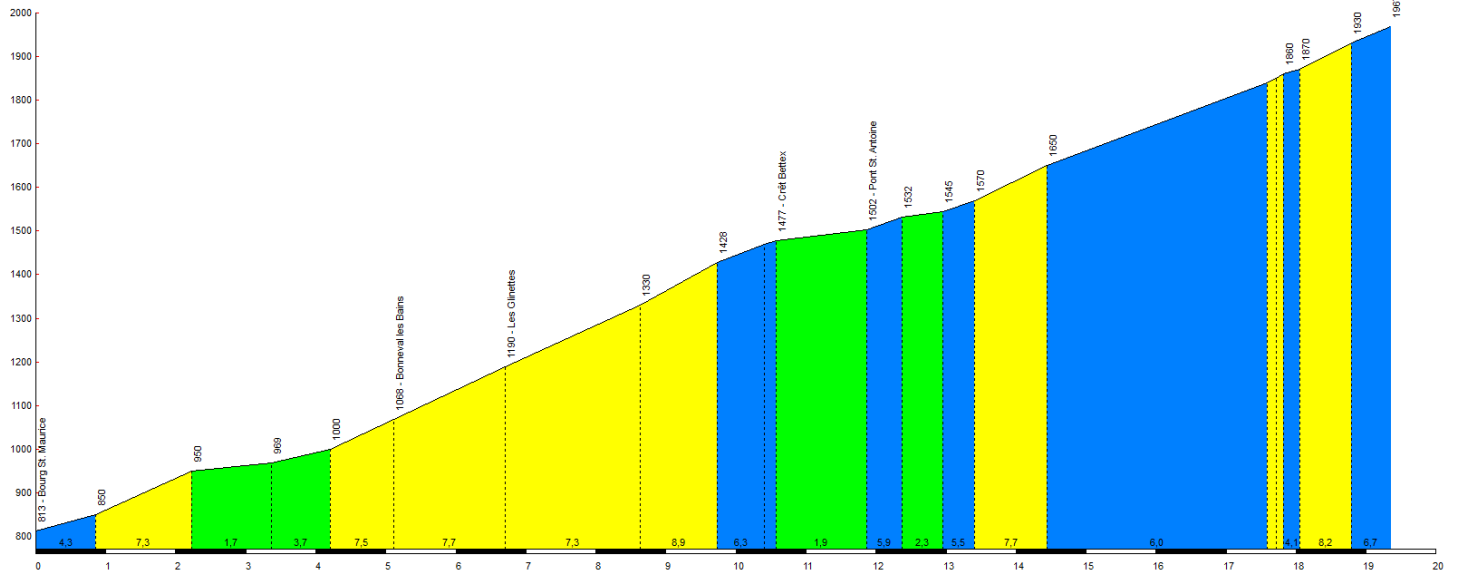
Col de l'Iseran, da Lanslebourg



# CORMET DE ROSELEND

Distance: 20 km, Maximum elevation: 1970 m, D+: 1150 m, Gradient average: 6%

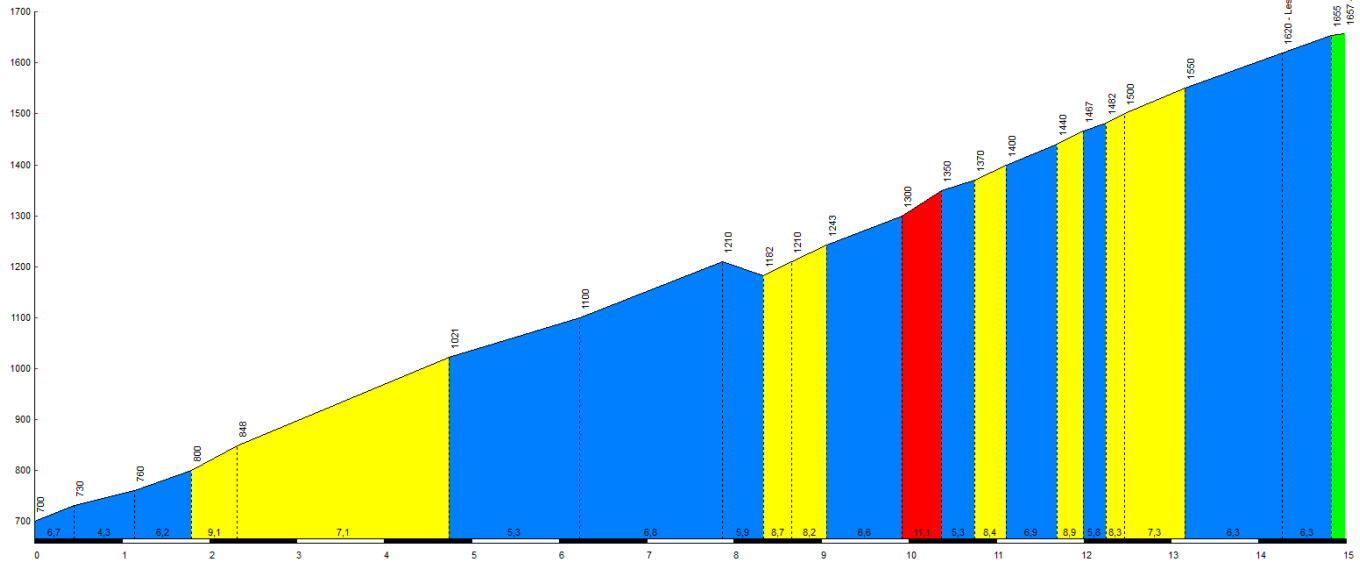
Cormet de Roselend, da Bourg Saint Maurice



# COL DE SAISIES

Distance: 15 km, Maximum elevation: 1657 m, D+: 957 m, Gradient average: 6,4%

Col des Saisies, da D925-D218



## COL DE LA FORCLAZ

Distance: **7,5 km**, Maximum elevation: **1526 m**, D+: 434 m, Gradient average: **5,8%**

Col de la Forclaz, da Le Châtelard



## COL DU GRAND SAINT BERNARD

Distance: **30 km**, Maximum elevation: **2469 m**, D+: 1752 m, Gradient average: **5,7%**

Col du Grand Saint Bernard, da Sembrancher

